



SCALE: 1"=50'

LEGEND: (EROSION CONTROL)

- TEMP. SILT DIKE 
- TEMP. SILT FENCE 
- TEMP. SEDIMENT FILTER 

LEGEND

-  ASPHALT PAVEMENT
-  PAVED DITCH


DISTURBED AREA	OUTFALL STATION	OFFSITE DISCHARGE POINT	DISTURBED AREA (ACRES)	OUTFALL	SEDIMENT CONTROL MEASURES
1	400+00	ELK CREEK	5.23	ELK CREEK	TEMPORARY SILT FENCE TEMPORARY SILT DIKE TEMPORARY SEDIMENT FILTER

SEC. 2, T-7-N, R-19-W


SEC. 2, T-7-N, R-19-W

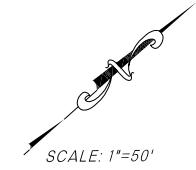
SEC. 35, T-8-N, R-19-W

LEGEND: (EROSION CONTROL)

- TEMP. SILT DIKE 
- TEMP. SILT FENCE 
- TEMP. SEDIMENT FILTER 

LEGEND

-  ASPHALT PAVEMENT
-  PAVED DITCH



EROSION CONTROL

SEC. 2, T-7-N, R-19-W

R: 113547 | 13547D | Drawings | EROSION CONTROL SHEETS | Dustin, Heidrich 4-13-16 07:18am

KIOWA COUNTY